

RESOLUTION NO. R-18 -2018

**A RESOLUTION OF EAGLE MOUNTAIN CITY, UTAH APPROVING
AN INTERLOCAL COOPERATION AGREEMENT BETWEEN THE CITY AND
THE EAGLE MOUNTAIN REDEVELOPMENT AGENCY**

PREAMBLE

WHEREAS pursuant to the provisions of the Interlocal Cooperation Act, Title 11, Chapter 13, Utah Code Annotated 1953, as amended (the “Interlocal Act”), and the provisions of the Community Reinvestment Agency Act, Title 17C, Utah Code Annotated 1953, as amended (the “CRA Act”), public agencies, including political subdivisions of the State of Utah as therein defined, are authorized to enter into mutually advantageous agreements for joint and cooperative actions, including the sharing of tax and other revenues; and

WHEREAS Eagle Mountain City (the “City”) and the Eagle Mountain Redevelopment Agency (the “Agency”) are “public agencies” for purposes of the Act; and

WHEREAS after careful analysis and consideration of relevant information, the City desires to enter into an Interlocal Agreement with the Agency whereby the City would remit to the Agency a portion of the property tax increment generated within the Sweetwater Industrial Park Community Reinvestment Project Area #1, (the “Project Area”) which would otherwise flow to the City, for the purpose of encouraging development activities through the payment for certain public infrastructure and other uses that directly benefit the Project Area; and


WHEREAS Section 11-13-202.5 of the Interlocal Act requires that certain interlocal agreements be approved by resolution of the legislative body of a public agency.

NOW, THEREFORE, IT IS HEREBY RESOLVED BY THE LEGISLATIVE BODY of the City as follows:

1. The Interlocal Cooperation Agreement between the City and the Agency, substantially in the form attached hereto as Exhibit A (the “Agreement”), is approved in final form and shall be executed for and on behalf of the City by the Chair of the City Council.
2. Pursuant to Section 11-13-202.5 of the Interlocal Act, the Agreement has been submitted to legal counsel of the City for review and approval as to form and legality.
3. Pursuant to Section 11-13-209 of the Interlocal Act, a duly executed original counterpart of the Agreement shall be filed immediately with the City Recorder, the keeper of records of the City.
4. As provided in Utah Code Ann. § 17C-5-205(3), the Agreement shall be effective on the day on which the Agency publishes notice of the Agreement pursuant to Utah Code Ann. § 11-13-219 of the Interlocal Act.

5. This Resolution shall take effect upon adoption.

APPROVED AND ADOPTED by the legislative body of Eagle Mountain City this 15th day of May, 2018.


Tom Westmoreland, Mayor

ATTEST:


Fionnuala B. Kofoed, MMC
City Recorder



CERTIFICATION

The above Resolution was adopted by the City Council of Eagle Mountain City on the 15th day of May, 2018.

Those voting aye:

- Donna Burnham
- Melissa Clark
- Colby Curtis
- Stephanie Gricius
- Benjamin Reaves

Those voting nay:

- Donna Burnham
- Melissa Clark
- Colby Curtis
- Stephanie Gricius
- Benjamin Reaves



Fionnuala B. Kofoed, MMC
City Recorder

EXHIBIT A
INTERLOCAL COOPERATION AGREEMENT

INTERLOCAL COOPERATION AGREEMENT

THIS INTERLOCAL COOPERATION AGREEMENT is made and entered into this 23rd day of Aug, 2018, by and between the **EAGLE MOUNTAIN REDEVELOPMENT AGENCY**, a community reinvestment agency and political subdivision of the State of Utah (the "Agency"), and **EAGLE MOUNTAIN CITY**, a political subdivision of the State of Utah (the "City") in contemplation of the following facts and circumstances:

- A. **WHEREAS**, the Agency was created and organized pursuant to the provisions of the Utah Neighborhood Development Act, Utah Code Annotated ("UCA") §17A-2-1201 *et seq.* (2000), and continues to operate under the provisions of its extant successor statute, the Limited Purpose Local Government Entities - Community Reinvestment Agency Act, Title 17C of the UCA (the "Act"), and is authorized and empowered under the Act to undertake, among other things, various community development activities pursuant to the Act, including, among other things, assisting the City in development activities that are likely to advance the policies, goals and objectives of the City's general plan, contributing to capital improvements which substantially benefit the City, creating economic benefits to the City, and improving the public health, safety and welfare of its citizens; and
- B. **WHEREAS**, this Agreement is made pursuant to the provisions of the Act and the Interlocal Cooperation Act (UCA Title 11, Chapter 13) (the "Cooperation Act"); and
- C. **WHEREAS**, the Agency will create the Sweet Water Industrial Park Community Reinvestment Project Area #1 (the "Project Area"), through the adoption of the Sweet Water Industrial Park #1 Plan (the "Project Area Plan"), located within the City, which Project Area is described in Exhibit "A" attached hereto and incorporated herein by this reference; and
- D. **WHEREAS**, the Project Area contains vacant and underutilized land, which is anticipated to be developed, with encouragement and planning by the Agency, as a data center consisting of real and personal property including a building or group of buildings for the construction, maintenance, use and/or operation of a data center, including ancillary buildings consisting of office buildings, utility buildings and temporary and/or prefabricated construction management buildings (each a "Building" and collectively the "Buildings"). The Agency has not entered into any participation or development agreements with developers but anticipates that prior to development of the Project Area, the City and/or the Agency may enter into one or more participation agreements with one or more developer(s) which will provide certain terms and conditions upon which the Project Area will be developed using, in part, "Tax Increment" (as that term is defined in the Act), generated from the Project Area; and
- E. **WHEREAS**, historically, the Project Area has generated a total of \$66 per year in property taxes for the various taxing entities, including the City, Utah County (the "County"), Alpine School District (the "School District"), and other taxing entities; and
- F. **WHEREAS**, upon full development as contemplated in the Project Area Plan, property taxes produced by the Project Area for the City, the County, the School District, and other taxing entities are projected to total approximately [\$8,374,500] per year; and
- G. **WHEREAS**, the Agency has requested the City, the County, the School District, and other taxing entities to participate in the promotion of development in the Project Area by agreeing to remit to the Agency for a specified period of time specified portions of the increased real and personal property tax (i.e., Tax Increment,) which will be generated by the Project Area; and

H. **WHEREAS**, it is in the best interest of the citizens of the City for the City to remit such payments to the Agency to permit the Agency to leverage private development of the Project Area; and

I. **WHEREAS**, the Agency has retained Lewis Young Robertson & Burningham, Inc., an independent financial consulting firm with substantial experience regarding community reinvestment projects and tax increment funding across the State of Utah, to prepare the Project Area Plan and to provide a report regarding the need and justification for investment of Tax Increment revenues from and within the Project Area. A copy of the report is included in the Draft Project Area Plan attached as Exhibit "B"; and

J. **WHEREAS**, the Agency will create the Sweet Water Industrial Park Community Reinvestment Project Area #1 Budget (the "Project Area Budget"), a draft copy of which is attached as Exhibit "C", which Project Area Budget, generally speaking, outlines the anticipated generation, payment and use of Tax Increment within the Project Area;

K. **WHEREAS**, the parties desire to set forth in writing their agreements regarding the nature and timing of such assistance;

NOW, THEREFORE, the parties agree as follows:

1. **Additional Tax Revenue.** The City has determined that significant additional Tax Increment will likely be generated by the development of the Project Area as described in further detail in the Project Area Plan and Project Area Budget. Each of the parties acknowledge, however, that the development activity required for the generation of the Tax Increment is not likely to occur within the foreseeable future or to the degree possible or desired without Tax Increment participation in order to induce and encourage such development activity.

2. **Offset of Development Costs and Expenses.** The City has determined that it is in the best interests of its citizens to pay specified portions of its portion of Tax Increment to the Agency in order for the Agency to offset costs and expenses which will be incurred by Agency or participants in Project Area development, including, without limitation, the construction and installation of Buildings, infrastructure improvements, personal property and other development related costs needed to serve the Project Area, to the extent permitted by the Act, the Project Area Plan, and the Project Area Budget, each as adopted and amended from time to time.

3. **Base Year and Base Year Value.** The base year, for purposes of calculation of the Base Taxable Value (as that term is defined in the Act), shall be 2017, meaning the Base Taxable Value shall, to the extent and in the manner defined by the Act, be equal to the equalized taxable value shown on the 2017 Utah County assessment rolls for all property located within the Project Area (which is currently estimated to be \$5,867, but is subject to final adjustment and verification by the County and Agency).

4. **Agreement(s) with Developer(s).** The Agency is authorized to enter into one or more participation agreements with one or more participants which may provide for the payment of certain amounts of Tax Increment (to the extent such Tax Increment is actually paid to and received by the Agency from year to year) to the participant(s) conditional upon the participant(s)'s meeting of certain performance measures as outlined in said agreement. Such agreement shall be consistent with the terms and conditions of this Agreement, shall require as a condition of the payment to the participant(s) that the respective participant or its approved successors in title as owners of all current and subsequent parcels within the Project Area, as outlined in Exhibit "A" (the "Property"), shall pay any and all taxes and assessments which shall be assessed against the Property in accordance with levies made by applicable municipal entities in accordance with the laws of the state of Utah applicable to such levies, and such other performance measures as the Agency may deem appropriate.

5. **Payment Trigger.** The Property may be developed in Phases. A "Phase" means each phase of the development of the Property as designated by a participant, which Phase shall include at least one (1) Building and any associated real property identified and designated by a participant. A Phase may or may not be a legally subdivided parcel of real property. The first year of payment of Tax Increment from the City to the Agency shall be determined by the Agency. The Agency may trigger the collection of Tax Increment for a Phase by delivering a letter or other written request to the Utah County Auditor's office identifying such Phase (the "Trigger Notice"). The Agency shall be entitled to receive Tax Increment for each Phase for an initial period of twenty (20) full calendar years commencing with the year after they Agency delivers a Trigger Notice for such Phase (each, an "Increment Period"). However, the Agency will no longer be entitled to receive tax increment on any Phase after the fortieth year following the trigger year of the first Increment Period.
6. **Total Payment to Agency.** The City shall authorize the County to remit to the Agency, beginning with property tax receipts during each Incremental Period for each Phase, 100% of the annual Tax Increment generated from the personal property tax within the Project Area and 80% of the annual Tax Increment generated from the real (*i.e.*, building, land, and fixtures) and centrally assessed property within the Project Area.
7. **Property Tax Increase.** This Agreement provides for the payment of the increase in real, personal property, and centrally assessed property taxes collected from the Project Area by the County acting as the tax collection agency for the City. Without limiting the foregoing, this Agreement includes Tax Increment resulting from an increase in the tax rate of the City, which is hereby expressly approved as being included in Tax Increment as required by Section 17C-1-407 of the Act. It is expressly understood that the Property Taxes which are the subject of this Agreement are only those Property Taxes actually collected by the County from the Project Area.
8. **Future Increment Period Conditions.** The Agency may receive the same participation and level of tax increment received during the initial Increment Period for each additional Phase conditional upon the Agency amending the Project Area Plan and Project Area Budget for each additional Phase and providing notice to the City of such amendments.
9. **No Independent Duty.** The City shall be responsible to remit to the Agency only Tax Increment actually received by the County acting as the tax collecting agency for the City. The City shall have no independent duty to pay any amount to the Agency other than the Tax Increment actually received by the County, on behalf of the City on an annual basis during each Increment Period for each Phase.
10. **Authority to Bind.** Each individual executing this Agreement represents and warrants that such person is authorized to do so, and, that upon executing this Agreement, this Agreement shall be binding and enforceable in accordance with its terms upon the party for whom such person is acting.
11. **Further Documents and Acts.** Each of the parties hereto agrees to cooperate in good faith with the others, and to execute and deliver such further documents and perform such other acts as may be reasonably necessary or appropriate to consummate and carry into effect the transactions contemplated under this Agreement.
12. **Notices.** Any notice, request, demand, consent, approval or other communication required or permitted hereunder or by law shall be validly given or made only if in writing and delivered to an officer or duly authorized representative of the other party in person or by Federal Express, private commercial delivery or courier service for next business day delivery, or by United States mail, duly certified or registered (return receipt requested), postage prepaid, and addressed to the party for whom intended, as follows:

If to City:
Eagle Mountain City
Attn: City Council
1650 E. Stagecoach Run
Eagle Mountain, UT 84005
Phone: (801) 789-6603

If to Agency:
Eagle Mountain Redevelopment Agency
Attn: Agency Board
1650 E. Stagecoach Run
Eagle Mountain, UT 84005
Phone: (801) 789-6603

Any party may from time to time, by written notice to the others as provided above, designate a different address which shall be substituted for that specified above. Notice sent by mail shall be deemed served or delivered seventy-two (72) hours after mailing. Notice by any other method shall be deemed served or delivered upon actual receipt at the address or facsimile number listed above. Delivery of courtesy copies noted above shall be as a courtesy only and failure of any party to give or receive a courtesy copy shall not be deemed to be a failure to provide notice otherwise properly delivered to a party to this Agreement.

13. **Entire Agreement.** This Agreement is the final expression of and contains the entire agreement between the parties with respect to the subject matter hereof and supersedes all prior understandings with respect thereto. This Agreement may not be modified, changed, supplemented or terminated, nor may any obligations hereunder be waived, except by written instrument signed by the party to be charged or by its agent duly authorized in writing or as otherwise expressly permitted herein. This Agreement and its exhibits constitute the entire agreement between the parties hereto pertaining to the subject matter hereof, and the final, complete and exclusive expression of the terms and conditions thereof. All prior agreements, representations, negotiations and understandings of the parties hereto, oral or written, express or implied, are hereby superseded and merged herein.

14. **No Third Party Benefit.** The parties do not intend to confer any benefit hereunder on any person, firm or corporation other than the parties hereto. There are no intended third party beneficiaries to this Agreement.

15. **Construction.** Headings at the beginning of each paragraph and subparagraph are solely for the convenience of the parties and are not a part of the Agreement. Whenever required by the context of this Agreement, the singular shall include the plural and the masculine shall include the feminine and vice versa. Unless otherwise indicated, all references to paragraphs and subparagraphs are to this Agreement. In the event the date on which any of the parties is required to take any action under the terms of this Agreement is not a business day, the action shall be taken on the next succeeding business day.

16. **Partial Invalidity.** If any term or provision of this Agreement or the application thereof to any person or circumstance shall, to any extent, be invalid or unenforceable, the remainder of this Agreement, or the application of such term or provision to persons or circumstances other than those as to which it is held invalid or unenforceable, shall not be affected thereby, and each such term and provision of this Agreement shall be valid and shall be enforced to the fullest extent permitted by law.

17. **Amendments.** No addition to or modification of any provision contained in this Agreement shall be effective unless fully set forth in writing executed by each of the parties hereto.

18. **Counterparts.** This Agreement may be executed in one or more counterparts, each of which shall be deemed an original, but all of which together shall constitute but one and the same instrument.
19. **Waivers.** No waiver of any breach of any covenant or provision herein contained shall be deemed a waiver of any preceding or succeeding breach thereof or of any other covenant or provision herein contained. No extension of time for performance of any obligation or act shall be deemed an extension of the time for performance of any other obligation or act.
20. **Governing Law.** This Agreement and the exhibits attached hereto shall be governed by and construed under the laws of the State of Utah. In the event of any dispute hereunder, it is agreed that the sole and exclusive venue shall be in a court of competent jurisdiction in Utah County, Utah, and the parties hereto agree to submit to the jurisdiction of such court.
21. **Declaration of Invalidity.** In the event that a court of competent jurisdiction declares that the County or the City cannot pay and/or that the Agency cannot receive payments of the Tax Increment, declares that the Agency cannot pay the Tax Increment to developers, or takes any other action which has the effect of eliminating or reducing the payments of Tax Increment received by the Agency, the Agency's obligation to pay the Tax Increment to developers shall be reduced or eliminated accordingly, the Agency, and the City shall take such steps as are reasonably required to not permit the payment and/or receipt of the Tax Increment to be declared invalid.
22. **No Separate Legal Entity.** No separate legal entity is created by this Agreement.
23. **Duration.** This Agreement shall terminate with respect to a particular Phase upon the expiration of each Tax Increment Period for such Phase but shall continue for all undeveloped Phases. Notwithstanding, this Agreement shall terminate after the fortieth year following the trigger year of the first Phase.
24. **Assignment.** No party may assign its rights, duties or obligations under this Agreement without the prior written consent first being obtained from all parties. Notwithstanding the foregoing, such consent shall not be unreasonably withheld or delayed so long as the assignee thereof shall be reasonably expected to be able to perform the duties and obligations being assigned.
25. **Termination.** Upon any termination of this Agreement resulting from the uncured default of any party, the order of any court of competent jurisdiction or termination as a result of any legislative action requiring such termination, then any funds held by the Agency and for which the Agency shall not be required to disburse to developers in accordance with the agreements which govern such disbursement, then such funds shall be returned to the party originally remitting same to the Agency and upon such return this Agreement shall be deemed terminated and of no further force or effect.
26. **Interlocal Cooperation Act.** In satisfaction of the requirements of the Cooperation Act in connection with this Agreement, the Parties agree as follows:
- a. This Agreement has been, on or prior to the date hereof, authorized and adopted by resolution of the legislative body of each Party pursuant to and in accordance with the provisions of Section 11-13-202.5 of the Cooperation Act;
 - b. This Agreement has been, on or prior to the date hereof, reviewed as to proper form and compliance with applicable law by a duly authorized attorney on behalf of each Party pursuant to and in accordance with the provisions of Section 11-13-202.5(3) of the Cooperation Act;
 - c. A duly executed original counterpart of this Agreement shall be filed immediately with the keeper of records of each Party pursuant to Section 11-13-209 of the Cooperation Act;

Cooperation Agreement must be in harmony with any development/participation agreement(s) entered into by the Agency as described in this Agreement.

- f. Immediately after execution of this Agreement by both Parties, the Agency shall, on behalf of both parties, cause to be published notice regarding this Agreement pursuant to Section 11-13-219 of the Cooperation Act.
- g. This Agreement makes no provision for the parties acquiring, holding and disposing of real and personal property used in the joint undertaking as such action is not contemplated as part of this Agreement nor part of the undertaking. Any such provision would be outside the parameters of the current undertaking. However, to the extent that this Agreement may be construed as providing for the acquisition, holding or disposing of real and/or personal property, all such property shall be owned by the Agency upon termination of this Agreement.

IN WITNESS WHEREOF, the parties have executed this Agreement on the day specified above.

City: EAGLE MOUNTAIN CITY

Attest:

By: [Signature]

Its: Mayor

Melanie K. Lehman, Deputy City Recorder
for City Recorder

Approved as to form:

Attorney for City



Agency: EAGLE MOUNTAIN REDEVELOPMENT AGENCY

Attest:

By: [Signature]

Its: Chair

[Signature]
Executive Director

Approved as to form:

Attorney for Agency

- d. The Chair of the Agency is hereby designated the administrator for all purposes of the Cooperation Act, pursuant to Section 11-13-207 of the Cooperation Act; and
- e. Should a party to this Agreement desire to terminate this Agreement, in part or in whole, each party to the Agreement must adopt, by resolution, an amended Interlocal Cooperation Agreement stating the reasons for such termination. Any such amended Interlocal Cooperation Agreement must be in harmony with any development/participation agreement(s) entered into by the Agency as described in this Agreement.
- f. Immediately after execution of this Agreement by both Parties, the Agency shall, on behalf of both parties, cause to be published notice regarding this Agreement pursuant to Section 11-13-219 of the Cooperation Act.
- g. This Agreement makes no provision for the parties acquiring, holding and disposing of real and personal property used in the joint undertaking as such action is not contemplated as part of this Agreement nor part of the undertaking. Any such provision would be outside the parameters of the current undertaking. However, to the extent that this Agreement may be construed as providing for the acquisition, holding or disposing of real and/or personal property, all such property shall be owned by the Agency upon termination of this Agreement.

IN WITNESS WHEREOF, the parties have executed this Agreement on the day specified above.


City: EAGLE MOUNTAIN CITY

Attest:

By: _____
Its: Mayor

City Recorder

Approved as to form:




Attorney for City

Agency: EAGLE MOUNTAIN REDEVELOPMENT AGENCY

By: _____
Its: Chair

Executive Director

Approved as to form:



Attorney for Agency

EXHIBIT "A"
to
INTERLOCAL AGREEMENT

Legal Description of Project

Serial number: 59:057:0003

Legal Description: NW 1/4 AND W 1/2 OF NE 1/4, SEC. 25, T6S, R2W, SLB&M. ALSO DESCRIBED AS:; COM FR W 1/4 COR. SEC. 25, T6S, R2W, SLB&M.; N 0 DEG 20' 51" E 2676.06 FT; S 88 DEG 58' 33" E 2671.21 FT; S 88 DEG 58' 30" E 1335.59 FT; S 0 DEG 54' 3" W 2663.6 FT; N 89 DEG 9' 8" W 3980.95 FT TO BEG. AREA 244.782 AC.

Serial number: 59:057:0004

Legal Description: SW 1/4 AND W 1/2 OF SE 1/4, SEC. 25, T6S, R2W, SLB&M. ALSO DESCRIBED AS:; COM FR W 1/4 COR. SEC. 25, T6S, R2W, SLB&M.; S 89 DEG 9' 8" E 3980.95 FT; S 0 DEG 55' 59" W 2657.55 FT; N 89 DEG 24' 13" W 1367.89 FT; N 89 DEG 21' 28" W 2582.02 FT; N 0 DEG 15' 59" E 2672.94 FT TO BEG. AREA 242.655 AC.

EXHIBIT "B"
To
INTERLOCAL AGREEMENT

Project Area Plan

PROJECT AREA PLAN

SWEET WATER INDUSTRIAL PARK COMMUNITY REINVESTMENT AREA (CRA) #1

EAGLE MOUNTAIN REDEVELOPMENT AGENCY, UTAH



MAY 2018


LEWIS YOUNG
ROBERTSON & BURNINGHAM, INC.

GATEWAY PLAZA BUILDING • 41 N. RIO GRANDE, STE 101 • SALT LAKE CITY, UT 84101
(P) 801-596-0700 • (TF) 800-581-1100 • (F) 801-596-2800 • WWW.LEWISYOUNG.COM

Table of Contents

TABLE OF CONTENTS2

DEFINITIONS3

INTRODUCTION5

DESCRIPTION OF THE BOUNDARIES OF THE PROPOSED PROJECT AREA6

GENERAL STATEMENT OF LAND USES, LAYOUT OF PRINCIPAL STREETS, POPULATION DENSITIES, BUILDING DENSITIES AND HOW THEY WILL BE AFFECTED BY THE PROJECT AREA6

STANDARDS GUIDING THE COMMUNITY REINVESTMENT7

HOW THE PURPOSES OF THIS TITLE WILL BE ATTAINED BY COMMUNITY DEVELOPMENT7

CONFORMANCE OF THE PROPOSED DEVELOPMENT TO THE COMMUNITY’S GENERAL PLAN8

DESCRIBE ANY SPECIFIC PROJECT OR PROJECTS THAT ARE THE OBJECT OF THE PROPOSED COMMUNITY REINVESTMENT ..8

METHOD OF SELECTION OF PRIVATE DEVELOPERS TO UNDERTAKE THE COMMUNITY REINVESTMENT AND IDENTIFICATION OF DEVELOPERS CURRENTLY INVOLVED IN THE PROCESS8

REASON FOR SELECTION OF THE PROJECT AREA8

DESCRIPTION OF PHYSICAL, SOCIAL AND ECONOMIC CONDITIONS EXISTING IN THE PROJECT AREA9

DESCRIPTION OF ANY TAX INCENTIVES OFFERED PRIVATE ENTITIES FOR FACILITIES LOCATED IN THE PROJECT AREA9

ANTICIPATED PUBLIC BENEFIT TO BE DERIVED FROM THE COMMUNITY DEVELOPMENT10

EXHIBIT A: LEGAL DESCRIPTION OF SWEET WATER INDUSTRIAL PARK CRA #112

EXHIBIT B: PROJECT AREA MAP13

Definitions

As used in this Community Reinvestment Project Area Plan, the term:

"Act" shall mean and include the Limited Purpose Local Government Entities – Community Reinvestment Agency Act in Title 17C, Chapters 1 through 5, Utah Code Annotated 1953, as amended, or such other amendments as shall from time to time be enacted or any successor or replacement law or act.

"Agency" shall mean the Eagle Mountain Redevelopment Agency, which is a separate body corporate and politic created by the City pursuant to the Act.

"Base taxable value" shall mean the agreed value specified in a resolution or interlocal agreement under Subsection 17C-1-102(8) from which tax increment will be collected.

"Base year" shall mean the agreed upon year for which the base taxable value is established and shall be incorporated into the interlocal agreements with participating taxing entities.

"Base taxable year" shall mean the Base Year during which the Project Area Budget is approved pursuant to Subsection 17C-1-102(9)(d).

"City" or "Community" shall mean the City of Eagle Mountain.

"Legislative body" shall mean the City Council of Eagle Mountain which is the legislative body of the City.

"Plan Hearing" shall mean the public hearing on the draft Project Area Plan required under Subsection 17C-1-102 (41) and 17C-5-104(3)(e).

"Project Area" shall mean the geographic area described in the Project Area Plan or draft Project Area Plan where the community development set forth in this Project Area Plan or draft Project Area Plan takes place or is proposed to take place (**Exhibit A & Exhibit B**).

"Net Present Value (NPV)" shall mean the discounted value of a cash flow. The NPV illustrates the total value of a stream of revenue over a number of years in today's dollars.

"Project Area Budget" shall mean (as further described under 17-C-5-303 of the Act) the multi-year projection of annual or cumulative revenues, other expenses and other fiscal matters pertaining to the Project Area that includes:

- ☞ the base taxable value of property in the Project Area;
- ☞ the projected tax increment expected to be generated within the Project Area;
- ☞ the amount of tax increment expected to be shared with other taxing entities;
- ☞ the amount of tax increment expected to be used to implement the Project Area plan;
- ☞ if the area from which tax increment is to be collected is less than the entire Project Area:



- the tax identification number of the parcels from which tax increment will be collected; or
 - a legal description of the portion of the Project Area from which tax increment will be collected; and
- ☞ for property that the Agency owns and expects to sell, the expected total cost of the property to the Agency and the expected selling price.

“Project Area Plan” or **“Plan”** shall mean the written plan (outlined by 17C-5-105 of the Act) that, after its effective date, guides and controls the community reinvestment activities within the Project Area. Project Area Plan refers to this document and all of the attachments to this document, which attachments are incorporated by this reference. It is anticipated that the SWEET WATER INDUSTRIAL PARK #1 PLAN will be subject to an interlocal agreement process with the taxing entities within the Project Area.

“Taxes” includes all levies on an ad valorem basis upon land, local and centrally assessed real property, personal property, or any other property, tangible or intangible.

“Taxing Entity” shall mean any public entity that levies a tax on any property within the Project Area.

“Tax Increment” shall mean the difference between the amount of property tax revenues generated each tax year by all taxing entities from the Project Area using the current assessed value of the property and the amount of property tax revenues that would be generated from the same area using the base taxable value of the property.

“Tax Increment Period” shall mean the period of time in which the taxing entities from the Project Area consent that a portion of their tax increment from the Project Area be used to fund the objectives outlined in the Project Area Plan.

“Tax Year” shall mean the 12-month period between sequential tax roll equalizations (November 1st - October 31st) of the following year, e.g., the November 1, 2017 - October 31, 2018 tax year.

Introduction

The Eagle Mountain Redevelopment Agency (the "Agency"), following thorough consideration of the needs and desires of Eagle Mountain City (the "City") and its residents, as well as the City's capacity for new development, has carefully crafted this draft Project Area Plan (the "Plan") for the Sweet Water Industrial Park Community Reinvestment Project Area #1 (the "Project Area"). This Plan is the end result of a comprehensive evaluation of the types of appropriate land-uses and economic development for the land encompassed by the Project Area which lies within the southwest portion of the City, generally to the west of Lake Mountain Road, east of 1600 W, and to the north of 1000 North. The Plan is intended to define the method and means of the Project Area from its current state to a higher and better use.

The City has determined it is in the best interest of its citizens to assist in the development of the Project Area. It is the purpose of this Plan to clearly set forth the aims and objectives of development, scope, financing mechanism, and value to the residents of the City and other taxing entities within the Project Area.

The Project Area is being undertaken as a community reinvestment project area pursuant to certain provisions of Chapters 1 and 5 of the Utah Limited Purpose Local Governmental Entities -- Community Reinvestment Agency Act (the "Act", Utah Code Annotated ("UCA") Title 17C). The requirements of the Act, including notice and hearing obligations, have been observed at all times throughout the establishment of the Project Area. The realization of the Plan is subject to interlocal agreements between the taxing entities individually and the Agency.

Resolution Authorizing the Preparation of a Draft Community Reinvestment Project Area Plan

Pursuant to the provisions of §17C-5-103 of the Act, the governing body of the Agency adopted a resolution authorizing the preparation of a draft Community Reinvestment Project Area Plan on **April 3, 2018**.

Utah Code
§17C-5-104

Recitals of Prerequisites for Adopting a Community Reinvestment Project Area Plan

In order to adopt a community reinvestment project area plan, the Agency shall;

- ☞ Pursuant to the provisions of §17C-5-104(1)(a) and (b) of the Act, the City has a planning commission and general plan as required by law;
- ☞ Pursuant to the provisions of §17C-5-104 of the Act, the Agency has conducted or will conduct one or more public hearings for the purpose of informing the public about the Project Area, and allowing public input into the Agency's deliberations and considerations regarding the Project Area; and
 - Pursuant to the provisions of §17C-5-104 of the Act, the Agency has allowed opportunity for input on the draft Project Area Plan and has made a draft Project Area Plan available to the public at the Agency's offices during normal business hours, provided notice of the plan hearing, sent copies of the draft Project Area Plan to all required entities prior to the hearing, and provided opportunities for affected entities to provide feedback.

Description of the Boundaries of the Proposed Project Area

UTAH CODE
§17C-5-105(1)

A legal description of the Project Area along with a detailed map of the Project Area is attached respectively as **Exhibit A** and **Exhibit B** and incorporated herein. The Project Area lies within the southwest portion of the City, generally to the west of Lake Mountain Road, east of 1600 W, and to the north of 1000 North. All of the land use in the project area is currently vacant. The Project Area is comprised of approximately 487 acres of property.

As delineated in the office of the Utah County Recorder, the Project Area encompasses all of the parcels detailed in **Table 1**.

TABLE 1: PARCEL LIST

| Parcel Id | Parcel Owner | Acres |
|--------------|----------------------|---------------|
| 59:057:0003 | Monte Vista Ranch LC | 244.78 |
| 59:057:0004 | Monte Vista Ranch LC | 242.66 |
| Total | | 487.44 |

UTAH CODE
§17C-5-105(1)

General Statement of Land Uses, Layout of Principal Streets, Population Densities, Building Densities and How They Will be Affected by the Project Area

General Land Uses

The property within the Project Area is currently classified as greenbelt property. The majority of the property surrounding the Project Area is also greenbelt.

Table 1 summarizes the approximate acreage of existing land uses by land use type.

TABLE 2: LAND USES

| Type | Acres | % of Area |
|--------------|---------------|-------------|
| Greenbelt | 487.44 | 100% |
| Total | 487.44 | 100% |

This Project Area Plan is consistent with the General Plan of the City and promotes economic activity by virtue of the land uses contemplated. Any zoning change, amendment or conditional use permit necessary to the successful development contemplated by this Project Area Plan shall be undertaken in accordance with the requirements of the City's Code and all other applicable laws including all goals and objectives in the City's General Plan.

Layout of Principal Streets

There are currently no paved streets within the Project Area, 1000 N., an unpaved road runs along the southern periphery of the Project Area.

Population Densities

There are no residences within the Project Area, therefore the estimated population density is 0.0 residents per acre.

Building Densities

Building densities will increase as development occurs. The intent of this plan is to promote greater economic utilization of the land area.

Impact of Community Development on Land Use, Layout of Principal Streets, and Population Densities

Community reinvestment activities within the Project Area will mostly consist of development and economic enhancement of an underutilized area of the City. The types of land uses will include: a data center and office building.

Land Use – It is anticipated that future development within the Project Area will create space for a data center, associated office building and other supplementary development that may take place during future phases of the development.

Layout of Principal Streets – It is anticipated that the community reinvestment of the Project Area will not alter the layout of principal streets in the area. It is anticipated that access roads will be constructed within the Project Area.

Population Densities – The Project Area does not include any residential components. The population density will not be affected by the Project Area. The daytime population of the City will slightly increase as the Project Area is anticipated to create approximately 50 new jobs.

UTAH CODE
§17C-5-105(c)

Standards Guiding the Community Reinvestment

In order to provide maximum flexibility in the development and economic promotion of the Project Area, and to encourage and obtain the highest quality in development and design, specific development controls for the uses identified above are not set forth herein. Each development proposal in the Project Area will be subject to appropriate elements of the City's proposed General Plan; the Zoning Ordinance of the City, including adopted Design Guidelines pertaining to the area; institutional controls, deed restrictions if the property is acquired and resold by the Agency, other applicable building codes and ordinances of the City; and, as required by ordinance or agreement, review and recommendation of the Planning Commission and approval by the Agency.

Each development proposal by an owner, tenant, participant or a developer shall be accompanied by site plans, development data and other appropriate material that clearly describes the extent of proposed development, including land coverage, setbacks, height and massing of buildings, off-street parking and loading, use of public transportation, and any other data determined to be necessary or requested by the Agency or the City.

UTAH CODE
§17C-5-105(d)

How the Purposes of this Title Will Be Attained By Community Development



It is the intent of the Agency, with the assistance and participation of private developers and property owners, to facilitate the development within the Project Area.

UTAH CODE
§17C-5-105(E)

Conformance of the Proposed Development to the Community's General Plan

The proposed Community Reinvestment Project Area Plan and the development contemplated are consistent with the City's proposed General Plan and land use regulations.

UTAH CODE
§17C-5-105(G)

Describe any Specific Project or Projects that are the object of the Proposed Community Reinvestment

The Project Area is being created in order to assist with the construction of a future data center facility and associated office.

UTAH CODE
§17C-5-105(H)

Method of Selection of Private Developers to undertake the Community Reinvestment and Identification of Developers Currently Involved in the Process

The City and Agency will select or approve such development as solicited or presented to the Agency and City that meets the development objectives set forth in this plan. The City and Agency retain the right to approve or reject any such development plan(s) that in their judgment do not meet the development intent for the Project Area. The City and Agency may choose to solicit development through an RFP or RFQ process, through targeted solicitation to specific industries, from inquiries to the City, EDC Utah, and/or from other such references.

The City and Agency will ensure that all development conforms to this plan and is approved by the City. All potential developers may need to provide a detailed development plan including sufficient financial information to provide the City and Agency with confidence in the sustainability of the development and the developer. Such a review may include a series of studies and reviews including reviews of the Developers financial statements, third-party verification of benefit of the development to the City, appraisal reports, etc.

Any participation between the Agency and developers and property owners shall be by an approved agreement.

UTAH CODE
§17C-5-105(I)

Reason for Selection of the Project Area

The Project Area is currently classified as greenbelt and is collecting relatively no tax revenue for the taxing entities. The creation of the Project Area will create a significant economic benefit to all taxing entities as this underutilized area will be developed to a higher and greater use.

Description of Physical, Social and Economic Conditions Existing in the Project Area

UTAH CODE
§17C-5-105(J)

Physical Conditions

The Project Area consists of approximately 487 acres of relatively flat, privately owned land as shown on the Project Area map.

Social Conditions

The Project Area experiences a lack of connectivity and vitality. There are no residential units and no parks, libraries, or other social gathering places in the Project Area. This is in line with the contemplated uses of the area surrounding the Project Area, as the area surrounding the Project Area is currently under the greenbelt classification.

Economic Conditions

The Project Area is currently under greenbelt classification. The Agency wants to encourage development within the Project Area that will directly benefit the existing economic base of the City, Utah County and other taxing entities.

UTAH CODE
§17C-5-105(K)

Description of any Tax Incentives Offered Private Entities for Facilities Located in the Project Area

Tax increment arising from the development within the Project Area shall be used for public infrastructure improvements, Agency requested improvements and upgrades, both off-site and on-site improvements, land and job-oriented incentives, desirable Project Area improvements, and other items as approved by the Agency. Subject to provisions of the Act, the Agency may agree to pay for eligible costs and other items from taxes during the tax increment period which the Agency deems to be appropriate under the circumstances. A cost benefit analysis will assist the Agency in making decisions about offering assistance.

In general, tax incentives may be offered to achieve the community reinvestment goals and objectives of this plan, specifically to:

- ☐ Foster and accelerate economic development;
- ☐ Stimulate job development;
- ☐ Make needed infrastructure improvements to roads, street lighting, water, storm water, sewer, and parks and open space;
- ☐ Assist with property acquisition and/or land assembly; and
- ☐ Provide attractive development for high-quality tenants.

The Project Area Budget will include specific participation percentages and timeframes for each taxing entity. Furthermore, a resolution and interlocal agreement will formally establish the participation percentage and tax increment period for each taxing entity.



UTAH CODE
§17C-5-105(2)

Anticipated Public Benefit to be Derived from the Community Development

The Beneficial Influences upon the Tax Base of the Community

UTAH CODE
§17C-5-105(2)(ii)(A)

The beneficial influences upon the tax base of the City and the other taxing entities will include increased property tax revenues, job growth, and affordable housing opportunities in the community. The increased revenues will come from the property values associated with new construction in the area, as well as increased land values as the property within the Project Area will no longer be classified as greenbelt. Property values include land, buildings and personal property (machines, equipment, etc.).

Job growth in the Project Area will result in increased wages, increasing local purchases and benefiting existing businesses in the area. Job growth will also result in increased income taxes paid. Additionally, business growth will generate corporate income taxes.

There will also be a beneficial impact on the community through increased construction activity within the Project Area. Positive impacts will be felt through construction wages paid, as well as construction supplies purchased locally.

UTAH CODE
§17C-5-105(2)(ii)(B)

The Associated Business and Economic Activity Likely to be Stimulated

Other business and economic activity likely to be stimulated includes increased spending by new and existing residents within the City and employees in the Project Area and in surrounding areas. This includes both direct and indirect purchases that are stimulated by the spending of the additional employees in the area.

Employees may make some purchases in the local area, such as convenience shopping for personal services (haircuts, banking, dry cleaning, etc.). The employees will not make all of their convenience or personal services purchases near their workplace and each employee's purchasing patterns will be different. However, it is reasonable to assume that a percentage of these annual purchases will occur within close proximity of the workplace (assuming the services are available). The City also envisions this area as a future industrial park, this development will act as an anchor and likely attract new businesses to the area.

UTAH CODE
§17C-5-105(2)(B)

Efforts to Maximize Private Investment

The agency has formed a partnership with the developers to realize the vision of this project area. It is anticipated that the development will require over \$750,000,000 of private capital. Creating a CRA will act as a catalyst for the development.

UTAH CODE
§17C-5-105(2)(C)

“But For” Analysis

The anticipated development includes numerous costs, including land purchase, infrastructure and over \$375 million of personal property. “But-for” the creation of the CRA and public participation, the costs associated with the development would be too high, and the Project Area would remain in its underutilized state.



Cost/Benefit Analysis

Based on the land use assumptions and tax increment participation levels, the following tables outline the benefits anticipated in the Project Area. As shown below, the proposed community reinvestment will create a net benefit to the City and the other taxing entities that participate in the Project Area. The cost/benefit analysis only includes the tax increment projections on the first two phases of the development. The Agency may be allowed to receive 20 years of tax increment on each building that is constructed during the initial 20-year tax increment financing period. Each addition 20-year period will be outlined in an amended Project Area Plan, as necessary.

TABLE 3: SOURCES OF TAX INCREMENT FUNDS

| Entity | Percentage | Length | Total | NPV at 4% |
|---|---|----------|----------------------|----------------------|
| Utah County | 100% Personal Property 80% Real Property | 20 Years | \$9,301,260 | \$7,293,590 |
| Alpine School District | 100% Personal Property 80% Real Property | 20 Years | 85,573,980 | 67,102,904 |
| Eagle Mountain City | 100% Personal Property 80% Real Property | 20 Years | 12,071,340 | 9,465,751 |
| Central Utah Water Conservancy District | 100% Personal Property 80% Real Property | 20 Years | 4,776,000 | 3,745,104 |
| Unified Fire District – Salt Lake County | 100% Personal Property 80% Real Property | 20 Years | 21,599,460 | 16,937,234 |
| Total Sources of Tax Increment Funds | | | \$133,322,040 | \$104,544,582 |

TABLE 4: PROJECT AREA REVENUES

| Entity | Property Tax | Franchise Tax | Total Tax Increment Revenues |
|--|----------------------|------------------|------------------------------|
| Utah County | \$10,469,760 | - | \$10,469,760 |
| Alpine School District | 96,324,480 | - | 96,324,480 |
| Eagle Mountain City | 13,587,840 | 359,982 | 13,947,822 |
| Central Utah Water Conservancy District | 5,376,000 | - | 5,376,000 |
| Unified Fire District – Salt Lake County | 24,312,960 | - | 24,312,960 |
| Total Revenue | \$150,071,040 | \$359,982 | \$150,431,022 |

TABLE 5: PROJECT AREA EXPENDITURES

| Entity | Property Tax | General Government | Public Safety | Public Works | Total Expenditures |
|--|----------------------|--------------------|------------------|------------------|----------------------|
| Utah County | \$9,301,260 | \$208,815 | - | - | \$9,510,075 |
| Alpine School District | 85,573,980 | 931,374 | - | - | 86,505,354 |
| Eagle Mountain City | 12,071,340 | 423,378 | 351,458 | 671,337 | 13,517,513 |
| Central Utah Water Conservancy District | 4,776,000 | 140,497 | - | - | 4,916,497 |
| Unified Fire District – Salt Lake County | 21,599,460 | 522,278 | - | - | 22,121,738 |
| Total Revenue | \$133,322,040 | \$2,226,343 | \$351,458 | \$671,337 | \$136,571,178 |

The total net benefit to the taxing entities of participating in the Project Area is \$13,859,844, with the City's net benefit being \$430,308¹.

¹ The net benefit does not include the \$13.32 million housing portion of tax increment that will be reinvested into the City. Including this increases the City's net benefit to \$13,752,512.



EXHIBIT A: Legal Description of Sweet Water Industrial Park CRA #1

Serial number: 59:057:0003

Legal Description: NW 1/4 AND W 1/2 OF NE 1/4, SEC. 25, T6S, R2W, SLB&M. ALSO DESCRIBED AS.; COM FR W 1/4 COR. SEC. 25, T6S, R2W, SLB&M.; N 0 DEG 20' 51" E 2676.06 FT; S 88 DEG 58' 33" E 2671.21 FT; S 88 DEG 58' 30" E 1335.59 FT; S 0 DEG 54' 3" W 2663.6 FT; N 89 DEG 9' 8" W 3980.95 FT TO BEG. AREA 244.782 AC.


Serial number: 59:057:0004

Legal Description: SW 1/4 AND W 1/2 OF SE 1/4, SEC. 25, T6S, R2W, SLB&M. ALSO DESCRIBED AS.; COM FR W 1/4 COR. SEC. 25, T6S, R2W, SLB&M.; S 89 DEG 9' 8" E 3980.95 FT; S 0 DEG 55' 59" W 2657.55 FT; N 89 DEG 24' 13" W 1367.89 FT; N 89 DEG 21' 28" W 2582.02 FT; N 0 DEG 15' 59" E 2672.94 FT TO BEG. AREA 242.655 AC.



EXHIBIT B: Project Area Map

MAP OF PROPOSED PROJECT AREA BOUNDARIES



SWEET WATER INDUSTRIAL PARK CRA #1

 Sweet Water Industrial Park Boundary



LEWIS YOUNG
ROBERTSON & BURNINGHAM, INC.



EXHIBIT "C"
To
INTERLOCAL AGREEMENT

Project Area Budget

PROJECT AREA BUDGET

SWEET WATER INDUSTRIAL PARK COMMUNITY REINVESTMENT AREA (CRA) #1

EAGLE MOUNTAIN REDEVELOPMENT AGENCY, UTAH



MAY 2018



LEWIS YOUNG
ROBERTSON & BURNINGHAM, INC.

GATEWAY PLAZA BUILDING - 41 N. RIO GRANDE, STE 101 - SALT LAKE CITY, UT 84101
(P) 801-596-0700 - (TF) 800-581-1100 - (F) 801-596-2900 - WWW.LEWISYOUNG.COM

Table of Contents

| | |
|---|---|
| TABLE OF CONTENTS | 2 |
| SECTION 1: INTRODUCTION | 3 |
| SECTION 2: DESCRIPTION OF COMMUNITY DEVELOPMENT PROJECT AREA..... | 3 |
| SECTION 3: GENERAL OVERVIEW OF PROJECT AREA BUDGET | 4 |
| SECTION 4: PROPERTY TAX INCREMENT | 5 |
| SECTION 5: COST/BENEFIT ANALYSIS | 7 |
| EXHIBIT A: PROJECT AREA MAP | 7 |
| EXHIBIT B: MULTI-YEAR BUDGET | 9 |



Section 1: Introduction

The Eagle Mountain Redevelopment Agency (the "Agency"), following thorough consideration of the needs and desires of the City of Eagle Mountain (the "City") and its residents, as well as understanding the City's capacity for new development, has carefully crafted the Project Area Plan (the "Plan") for the Sweet Water Industrial Park Community Reinvestment Project Area #1 (the "Project Area"). The Plan is the end result of a comprehensive evaluation of the types of appropriate land-uses and economic development opportunities for the land encompassed by the Project Area which lies within the southwest portion of the City, generally to the west of Lake Mountain Road, east of 1600 W, and to the north of 1000 North.

The Plan is envisioned to define the method and means of development for the Project Area from its current state to a higher and better use. The City has determined it is in the best interest of its citizens to assist in the development of the Project Area. This **Project Area Budget** document (the "Budget") is predicated upon certain elements, objectives and conditions outlined in the Plan and intended to be used as a financing tool to assist the Agency in meeting Plan objectives discussed herein and more specifically referenced and identified in the Plan.

The creation of the Project Area is being undertaken as a community reinvestment project pursuant to certain provisions of Chapters 1 and 5 of the Utah Community Reinvestment Agency Act (the "Act", Utah Code Annotated ("UCA") Title 17C). The requirements of the Act, including notice and hearing obligations, have been observed at all times throughout the establishment of the Project Area.

Section 2: Description of Community Development Project Area

The Project Area lies west of Lake Mountain Road, east of 1600 W, and to the north of 1000 N, and is located within the City's southwestern boundaries. The property is currently under greenbelt classification and is generating very little tax revenue for the City and other taxing entities. The property encompasses approximately 487 acres of land.

A map of the Project Area is attached hereto in EXHIBIT A.

Section 3: General Overview of Project Area Budget

The purpose of the Project Area Budget is to provide the financial framework necessary to implement the Project Area Plan vision and objectives. The Project Area Plan has identified that tax increment financing is essential in order to meet the objectives of the CRA Project Area. The following information will detail the sources and uses of tax increment and other necessary details needed for public officials, interested parties, and the public in general to understand the mechanics of the Project Area Budget.

Base Year Value

The Agency has determined that the base year property tax value for the Project Area will be the total taxable value for the 2017 tax year which is estimated to be \$5,867. Using the tax rates established within the Project Area the property taxes levied equate to \$66 annually. Accordingly, this amount will continue to flow through to each taxing entity proportional to the amount of their respective tax rates being levied.

Payment Trigger

Each Phase will have a twenty-year (20) duration from the date of the first tax increment received by the Agency. The collection of tax increment will be triggered at the discretion of the Agency prior to March 1 of the tax year in which they intend to begin the collection of increment. The following year in which this increment will be remitted to the Agency will be Year 1, e.g., if requested prior to March 1, 2019, Year 1 of increment will be 2020. The first year of tax increment shall be determined by the Agency.

Projected Tax Increment Revenue – Total Generation

Development within the Project Area will commence upon favorable market conditions which will include both horizontal and vertical infrastructure and development. The Agency anticipates that new development will begin in the Project Area in 2018. The contemplated development will generate significant additional property tax revenue as well as incremental sales and use tax above what is currently generated within the Project Area.

Property Tax Increment will begin to be generated in the tax year (ending Dec 1st) following construction completion and Tax Increment will actually be paid to the Agency in March or April after collection. It is projected that property Tax Increment generation within the Project Area could begin as early as 2019 or as late as 2020. It is currently estimated that during the 20-year life of the Project Area Budget, property Tax Increment could be generated within the Project Area in the approximate amount of \$150.07 million or at a net present value (NPV)¹ of \$102.44 million. This amount is over and above the \$1,310 of base taxes that the property would generate over 20 years at the \$66 annual amount it currently generates as shown in Table 4.1 below.

¹ Net Present Value of future cash flows assumes a 4% discount rate. The same 4% discount rate is used in all remaining NPV calculations. This total is prior to accounting for the flow-through of tax increment to the respective taxing entities.

Section 4: Property Tax Increment

Base Year Property Tax Revenue

The taxing entities are currently receiving - and will continue to receive - property tax revenue from the current assessed value of the property within the Project Area ("Base Taxes"). The current assessed value is estimated to be \$5,867. Based upon the tax rates in the area, the collective taxing entities are receiving \$66 in property tax annually from this Project Area. This equates to approximately \$1,310 over the 20-year life of the Project Area.

TABLE 4.1: TOTAL BASE YEAR TO TAXING ENTITIES (OVER 20 YEARS)

| Entity | Total | NPV at 4% |
|--|----------------|--------------|
| Utah County | \$91 | \$62 |
| Alpine School District | 841 | 571 |
| Eagle Mountain City | 119 | 81 |
| Central Utah Water Conservancy District | 47 | 32 |
| Unified Fire Service Area – Salt Lake County | 212 | 144 |
| Total Revenue | \$1,310 | \$890 |

Property Tax Increment Shared with RDA

All taxing entities that receive property tax generated within the Project Area, as detailed above, will share at least a portion of that increment generation with the Agency. All taxing entities will contribute 100% of their respective tax increment off of the personal property within the Project Area and 80% of their respective tax increment off of the real property for 20 years. The City, County and the State will **not** contribute any portion of their incremental sales tax to implement the Project Area Plan. The assumptions in this analysis only include the tax increment projections on the first two phases of the development. The Agency may be allowed to receive 20 years of tax increment on each building that is constructed during the initial 20-year tax increment financing period. Each addition 20-year period will be outlined in an amended Project Area Budget, as necessary. Table 4.2 shows the amount of Tax Increment shared with the Agency assuming the participation levels discussed above.

TABLE 4.2: SOURCES OF TAX INCREMENT FUNDS

| Entity | Percentage | Length | Total | NPV at 4% |
|--|---|----------|----------------------|----------------------|
| Utah County | 100% Personal Property 80% Real Property | 20 Years | \$9,301,260 | \$7,293,590 |
| Alpine School District | 100% Personal Property 80% Real Property | 20 Years | 85,573,980 | 67,102,904 |
| Eagle Mountain City | 100% Personal Property 80% Real Property | 20 Years | 12,071,340 | 9,465,751 |
| Central Utah Water Conservancy District | 100% Personal Property 80% Real Property | 20 Years | 4,776,000 | 3,745,104 |
| Unified Fire Service Area – Salt Lake County | 100% Personal Property 80% Real Property | 20 Years | 21,599,460 | 16,937,234 |
| Total Sources of Tax Increment Funds | | | \$133,322,040 | \$104,544,582 |

Uses of Tax Increment

The anticipated development includes numerous costs, including land purchase, infrastructure and over \$375 million of personal property. "But-for" the creation of the CRA and public participation, the costs associated with the development would be too high, and the Project Area would remain in its underutilized state.

The Agency will take a flat annual payment of \$5,000 to administer the CRA. The majority of the remaining Tax Increment collected by the Agency will be used to overcome the obstacles outlined above (90%). Including: offsetting certain on-site public infrastructure costs, development incentives, Agency requested improvements and upgrades, desirable Project Area improvements, and other redevelopment activities as approved by the Agency. The remaining 10% will go towards affordable housing, as required by the Act.

TABLE 4.3: USES OF TAX INCREMENT

| Uses | Total | NPV at 4% |
|--|----------------------|---------------------|
| Redevelopment Activities | \$119,899,836 | \$81,891,273 |
| CRA Housing Requirement | 13,322,204 | 9,099,030 |
| Project Area Administration | 100,000 | 67,952 |
| Total Uses of Tax Increment Funds | \$133,322,040 | \$91,058,255 |

A multi-year projection of tax increment is including in **EXHIBIT B**.

Total Annual Property Tax Revenue for Taxing Entities at Conclusion of Project

As described above, the collective taxing entities are currently receiving approximately \$66 in property taxes annually from this Project Area. At the end of 20 years an additional \$8,374,500 in property taxes annually is anticipated, totaling approximately \$8,374,566 in property taxes annually for the area. "But for" the assistance provided by the RDA through tax increment revenues, this momentous increase in property taxes generated for the taxing entities would not be possible.

TABLE 4.4: TOTAL BASE YEAR AND END OF PROJECT LIFE ANNUAL PROPERTY TAXES

| Entity | Annual Base Year Property Taxes | Annual Property Tax Increment at Conclusion of Project | Total Annual Property Taxes |
|--|---------------------------------|--|-----------------------------|
| Utah County | \$5 | \$584,250 | \$584,255 |
| Alpine School District | 42 | 5,375,250 | 5,375,292 |
| Eagle Mountain City | 6 | 758,250 | 758,256 |
| Central Utah Water Conservancy District | 2 | 300,000 | 300,002 |
| Unified Fire Service Area – Salt Lake County | 11 | 1,356,750 | 1,356,761 |
| Total Revenue | \$66 | \$8,374,500 | \$8,374,566 |

Section 5: Cost/Benefit Analysis

Additional Revenues

Other Tax Revenues

The development within the Project Area will also generate sales taxes, energy sales and use taxes for natural gas and telecommunications.

Table 5.1 shows the total revenues generated by the Project Area. This total includes the anticipated property tax increment and energy sales and use tax.

TABLE 5.1 TOTAL REVENUES

| Entity | Property Tax | Franchise Tax | Total Incremental Revenues |
|--|----------------------|------------------|----------------------------|
| Utah County | \$10,469,760 | - | \$10,469,760 |
| Alpine School District | 96,324,480 | - | 96,324,480 |
| Eagle Mountain City | 13,587,840 | 359,982 | 13,947,822 |
| Central Utah Water Conservancy District | 5,376,000 | - | 5,376,000 |
| Unified Fire Service Area – Salt Lake County | 24,312,960 | - | 24,312,960 |
| Total Revenue | \$150,071,040 | \$359,982 | \$150,431,022 |

Additional Costs

The development anticipated within the Project Area will also likely result in additional general government, public works, and public safety costs. These costs, along with the estimated budget to implement the Project Area Plan, are identified below.

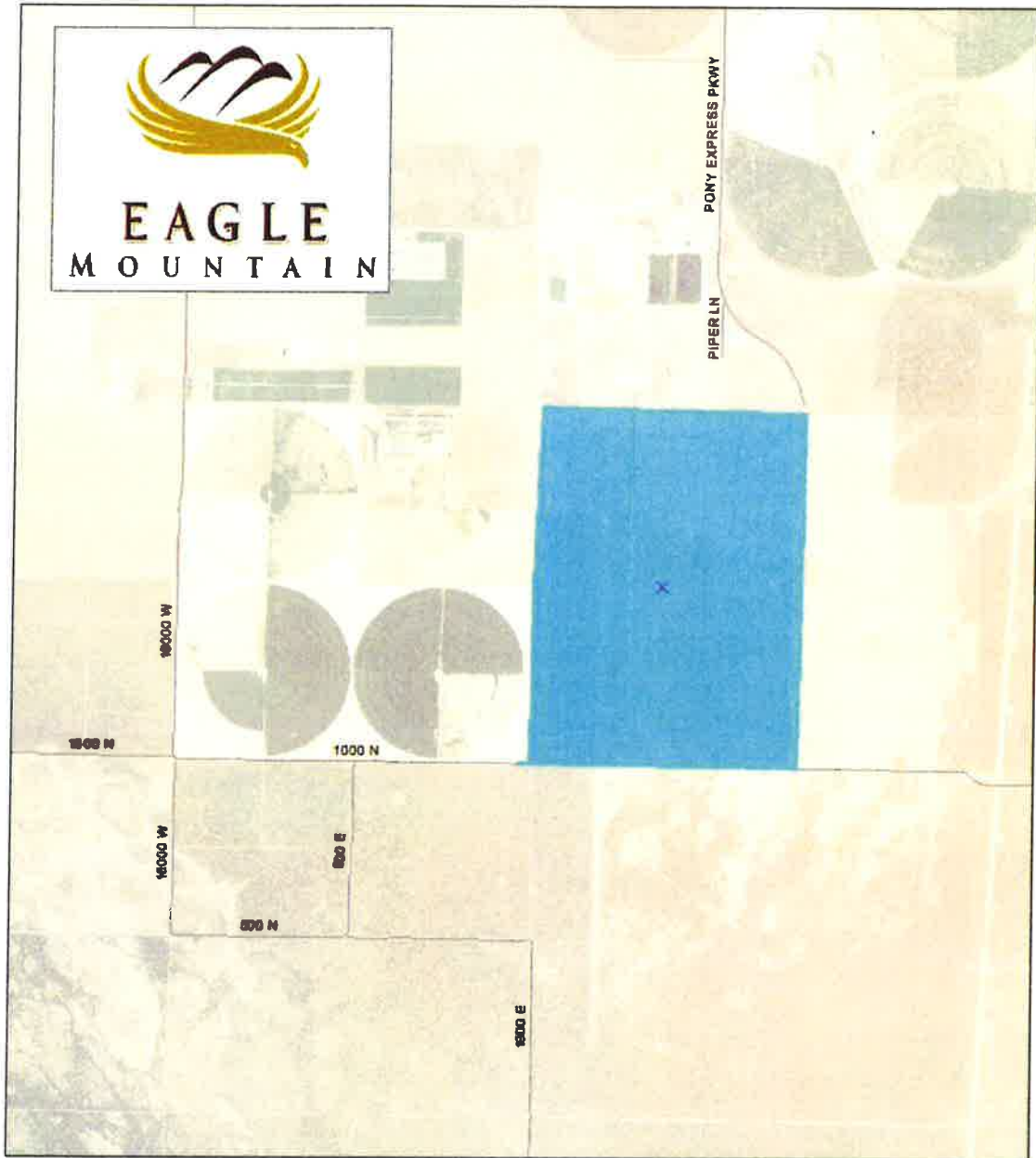
TABLE 5.2 TOTAL EXPENDITURES

| Entity | CRA Budget | General Government | Public Works | Public Safety | Total Incremental Expenditures |
|--|----------------------|--------------------|--------------------|------------------|--------------------------------|
| Utah County | \$9,301,260 | \$208,815 | - | - | \$9,510,075 |
| Alpine School District | 85,573,980 | 931,374 | - | - | 86,505,354 |
| Eagle Mountain City | 12,071,340 | 423,378 | 671,337 | 351,458 | 13,517,513 |
| Central Utah Water Conservancy District | 4,776,000 | 140,497 | - | - | 4,916,497 |
| Unified Fire Service Area – Salt Lake County | 21,599,460 | 522,278 | - | - | 22,121,738 |
| Total Expenditures | \$133,322,040 | \$2,226,343 | \$1,049,890 | \$351,548 | \$136,571,178 |

The total net benefit to the taxing entities of participating in the Project Area is \$13,859,844, with the City's net benefit being \$430,308².

² The net benefit does not include the \$13.32 million housing portion of tax increment that will be reinvested into the City. Including this increases the City's net benefit to \$13,752,512.

Exhibit A: Project Area Map



SWEET WATER INDUSTRIAL PARK CRA #1

 Sweet Water Industrial Park Boundary



LEWIS  YOUNG
ROBERTSON & BURNINGHAM, INC.





Exhibit B: Multi-Year Budget

