

Produced by the United States Geological Survey

North American Datum of 1983 (NAD83) World Geodetic System of 1984 (WGS84) Projection and 1 000-meter grid/Universal Transverse Mercator, Zone 12T This map is not a legal document. Boundaries may be generalized for this map scale. Private lands within government reservations may not be shown. Obtain permission before entering private lands.

Imagery.....NAIP, June 2016 - October 2016 Roads.....U.S. Census Bureau, 2016 Names.....GNIS, 1979 - 2019 Hydrography.....National Hydrography Dataset, 2002 - 2019 Contours.....National Elevation Dataset, 2002 - 2019 Boundaries.....Multiple sources; see metadata file 2017 - 2018 Public Land Survey System.....BLM, 2019 Wetlands.....FWS National Wetlands Inventory 1997 - 1998

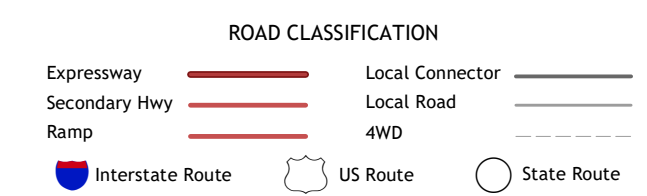
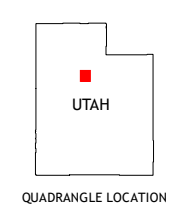
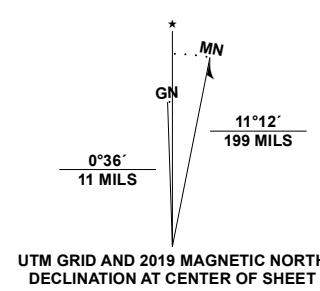


Table with 3 columns and 3 rows showing adjacent quadrangles. The central quadrangle (4, 5) is highlighted in red.

