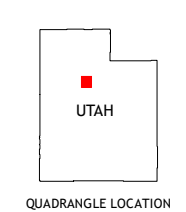
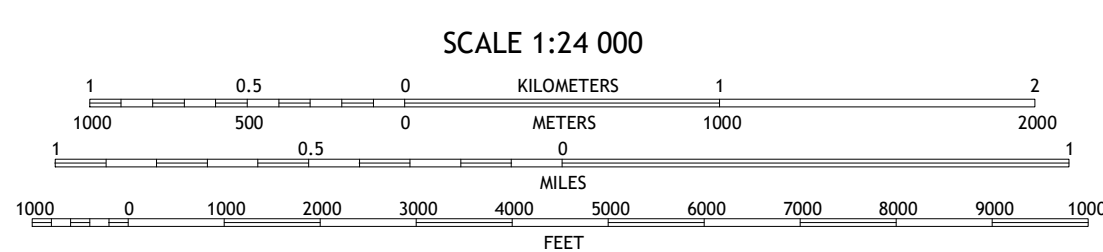
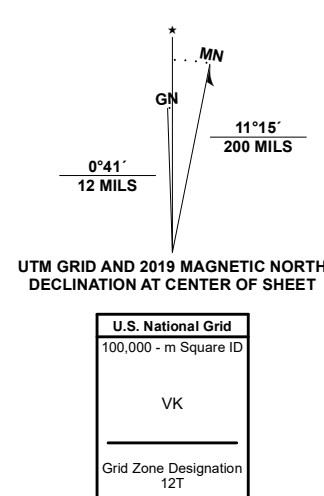


**Produced by the United States Geological Survey**

North American Datum of 1983 (NAD83)  
World Geodetic System of 1984 (WGS84), Projection and  
1 000-meter grid/Universal Transverse Mercator, Zone 12T  
This map is not a legal scale. Boundaries may be  
generalized for this map scale. Private lands within government  
reservations may not be shown. Obtain permission before  
entering private lands.

Imagery.....NAIP, June 2016 - October 2016  
Roads.....U.S. Census Bureau, 2016  
Names.....GNIS, 1979-2019  
Hydrography.....National Hydrography Dataset, 2002  
Contours.....National Elevation Dataset, 2019  
Boundaries.....Multiple sources; see metadata file, 2017-2018  
Public Land Survey System.....BLM, 2019  
Wetlands.....FWS National Wetlands Inventory, 1983



1	2	3
4	5	6
7	8	

ADJOINING QUADRANGLES

- 1 Lowe Peak
- 2 Tickville Spring
- 3 Jordan Narrows
- 4 Mercur
- 5 Saratoga Springs
- 6 Fivemile Pass
- 7 Goshen Pass
- 8 Soldiers Pass

**ROAD CLASSIFICATION**

	Expressway		Local Connector
	Secondary Hwy		Local Road
	Ramp		4WD
	Interstate Route		US Route
			State Route